

**LAKE NONA**

**WATERFRONT AND WATERCRAFT  
MANAGEMENT PLAN**

**FIGURE 1**

**The Lake**








(B&C Doc No. 685434)

# LAKESOMA

Watercraft Management  
Plan

Figure 1  
Lake Management Plan

Legend

-  Lake Access Points  
Constructed & Proposed Boat  
Ramp; Existing Boat Piers
-  Littoral Zone  
Motorized Watercraft  
Prohibited in These Areas
-  Golf Course Buffer  
Motorized Watercraft  
Prohibited in These Areas
-  Preserved  
Lake Edge Wetlands
-  Preserved Upland  
Wetland Buffer  
Varies - 25 to 50 feet
-  25' Conveyance Swale  
Contains Development  
Stormwater Run-Off
-  Parcel number

Drawn by M. H. 1/16  
Date: 1/16/16



**FIGURE 2**

**Phosphorus-Free Fertilizer Zones**

(B&C Doc No. 685433)

Figure 2  
Phosphorus-Free Fertilizer  
Zones

Legend

	Use of Phosphorus Fertilizer Prohibited
	Use of "slow release" chemicals mandatory

9 Parcel number

Date: 06/11/2006  
Scale: 1" = 100'

